

John Peter Vardeman 1927 Saline County, MO farm

North-half of the Northeast Quarter of the Southwest Quarter of Section 11, Township 51N, Range 21E

41

William Vardeman's Church




John Peter Vardeman

Saline

Google Earth

© 2018 Google

Legend

-  BIG MUDDY NATIONAL FISH AND WILDLIFE REFUGE
-  Feature 1
-  John Peter Vardeman 1927 Saline County, MO farm



1 mi